

Dragonfly Trail

Crane Park

Hounslow 1.6 m

Pevensey Road & Hounslow Heath



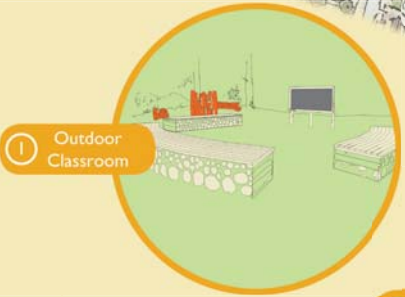
0.5 approximate distance in kilometres

0.3 approximate distance in miles

Whitton 0.7 m

Twickenham 1.9 m

Kneller Gardens 0.8 m




1 Outdoor Classroom



3 Dragonfly Terrace



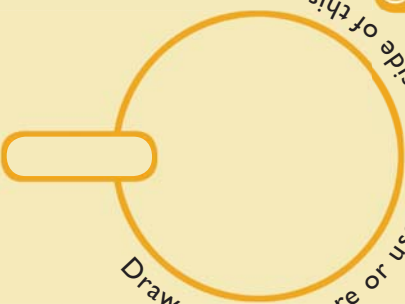
2 Crane Park Island Nature Reserve



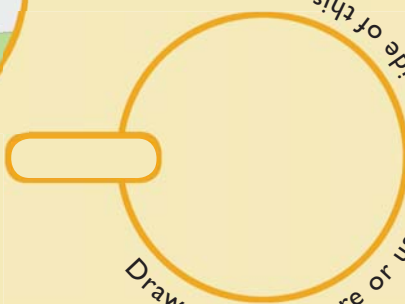
5 Crane Park Play Area



4 The Shot Tower



Draw a picture here or use the other side of this map



Draw a picture here or use the other side of this map

- main path
- dragonfly trail
- informal path
- park features
- river flow
- picnic area
- national rail
- bus routes

Record your sightings on the Dragonfly Trail here. Use the other side of this map if you need more space.

1.	5.	9.
2.	6.	10.
3.	7.	11.
4.	8.	12.

Have you seen me?

What have you spotted?
Use the space below the map to record your sightings.



Happy Snail

There are 3 snails along the Dragonfly Trail. Fill a hungry snail with fallen leaves.



I liked...

What was the thing you liked most about the park?
Draw a picture of it in an empty circle overleaf.

Rub me in!

On a blank piece of paper and using a pencil or crayon collect rubbings from the posts in the park.
What do they reveal?

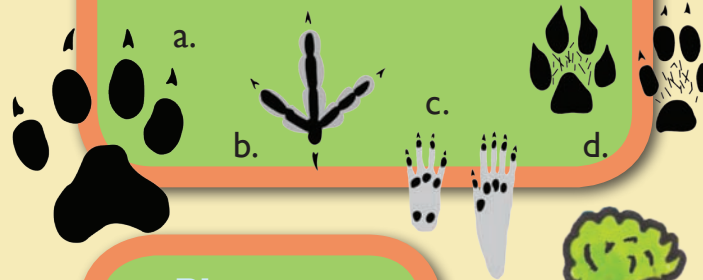
Other objects you can rub include leaves, tree bark, tarmac and even footprints.



Terrific Tracks

Look for footprints on the riverbank and on the paths off the main tracks.
Who do they belong to?

Do you recognise these prints?



Lovely leaves

What trees do these leaves come from?
How many can you spot?



Mystery Trail

Follow a route through the park leaving clues behind you as you go for the group following.
These could be natural clues such as arrows made of sticks.

Play area challenge

How many pieces of play equipment can you use in two minutes?

What's the buzz?

How many bees can you count on this leaflet?

